











2020 Composite DNL Noise Contour With Existing Land Use

Legend

-  Residential
-  Commercial
-  Industrial
-  Institutional
-  Agriculture / Undeveloped
-  DNL Contours
-  Airport Property Boundary
-  Ft. Myers City Limits



 Aerial Photo Date: 11/02

